

One Bay Area Grant (OBAG 2) Alameda County Projects

Bicycle / Pedestrian

- 1

Albany: San Pablo Ave and Buchanan St Pedestrian Improvements

\$340,000
- 2

Oakland: Lakeside Family Streets

\$4,792,000

Local Streets & Roads

- 3

Alameda County: Various Streets and Roads Preservation

\$3,950,000
- 4

Alameda: City Wide Street Resurfacing Program

\$827,000
- 5

Berkeley: North Shattuck Ave Rehabilitation*

\$1,214,000
- 6

Dublin: Dublin Blvd Rehabilitation

\$661,000
- 7

Emeryville: Slurry Seal of Frontage Rd, 65th St, and Powell St

\$225,000
- 8

Fremont: Pavement Rehabilitation*

\$2,760,000
- 9

Hayward: Winton Ave Complete Street*

\$1,750,000
- 10

Livermore: Annual Pavement Maintenance

\$1,382,000
- 11

Newark: Thornton Ave Pavement Rehabilitation

\$592,000
- 12

Oakland: Citywide Paving Program*

\$4,895,000
- 13

Piedmont: Oakland Ave Improvements*

\$168,000
- 14

Pleasanton: Hacienda Business Park Pavement Rehabilitation*

\$1,095,000
- 15

San Leandro: Washington Ave Rehabilitation

\$1,048,000
- 16

Union City: Dyer Rd Pavement Rehabilitation

\$872,000

Transportation for Livable Communities

- 17

Alameda County: Meekland Ave Corridor Improvement, Phase II

\$9,300,000
- 18

Alameda: Central Ave Complete Street

\$3,487,000
- 19

Alameda: Central Ave Complete Street

\$5,018,000
- 20

Berkeley: Southside Complete Streets & Transit Improvements

\$7,621,000
- 21

Fremont: Complete Streets Upgrade of Relinquished SR 84 in Centerville PDA

\$7,695,000
- 22

Hayward: Main St Complete Street

\$1,675,000

Not Mapped

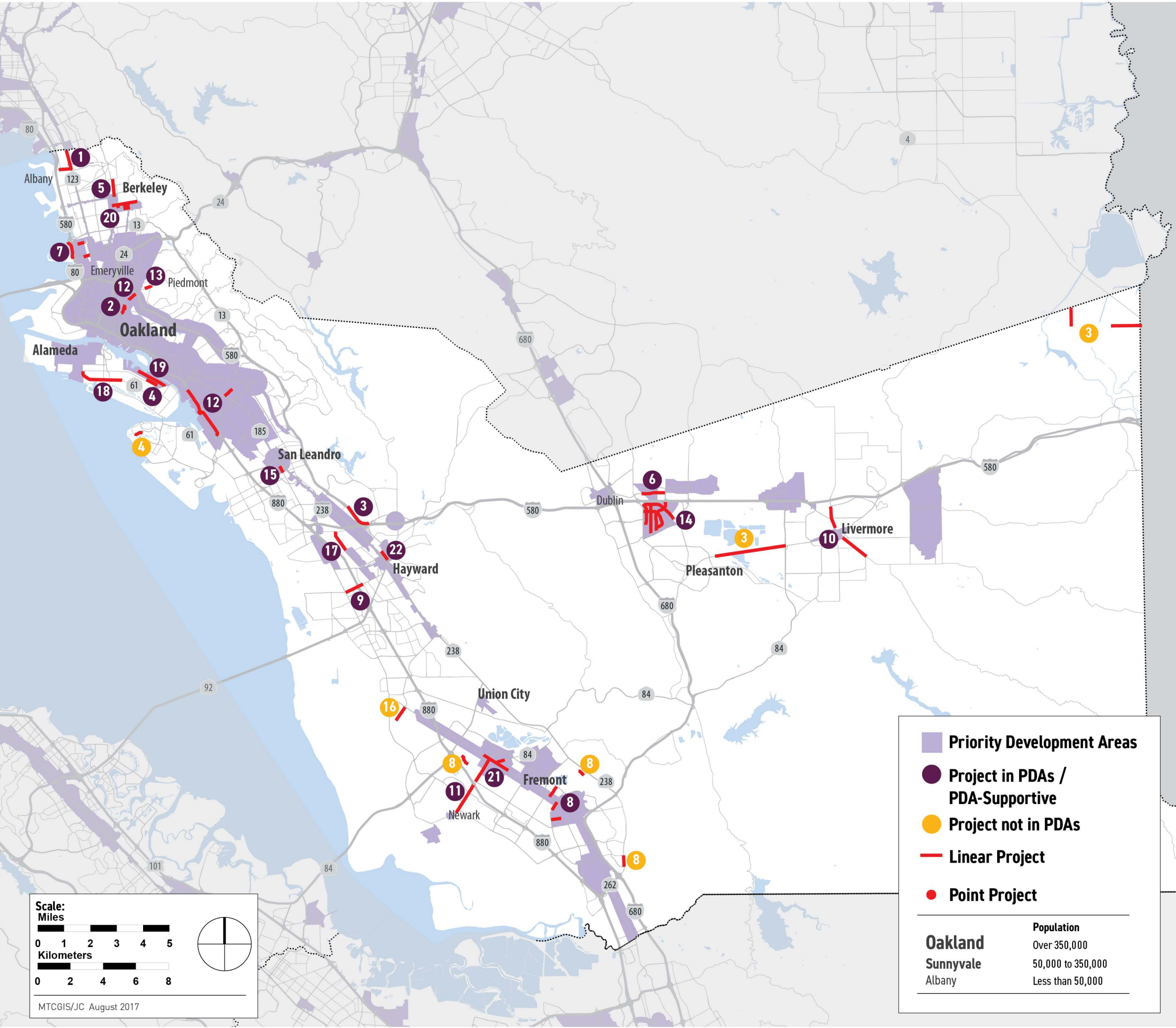
- ACTC: Alameda County Safe Routes to School (SRTS) Program

\$7,299,000
- ACTC: Congestion Mangement Agency (CMA) Planning

\$8,289,000
- MTC: I-580 Corridor Study**

\$200,000

** Project includes new bicycle and/or pedestrian improvements*
*** Funds prorammed to MTC for ACTC's contribution to the joint I-580 Corridor Study.*



One Bay Area Grant (OBAG 2) Contra Costa County Projects

Bicycle / Pedestrian

1	Concord: Monument Blvd Class I Path	\$4,368,000
2	San Ramon: Iron Horse Bike and Pedestrian Over-crossings	\$4,840,000

Local Streets & Roads

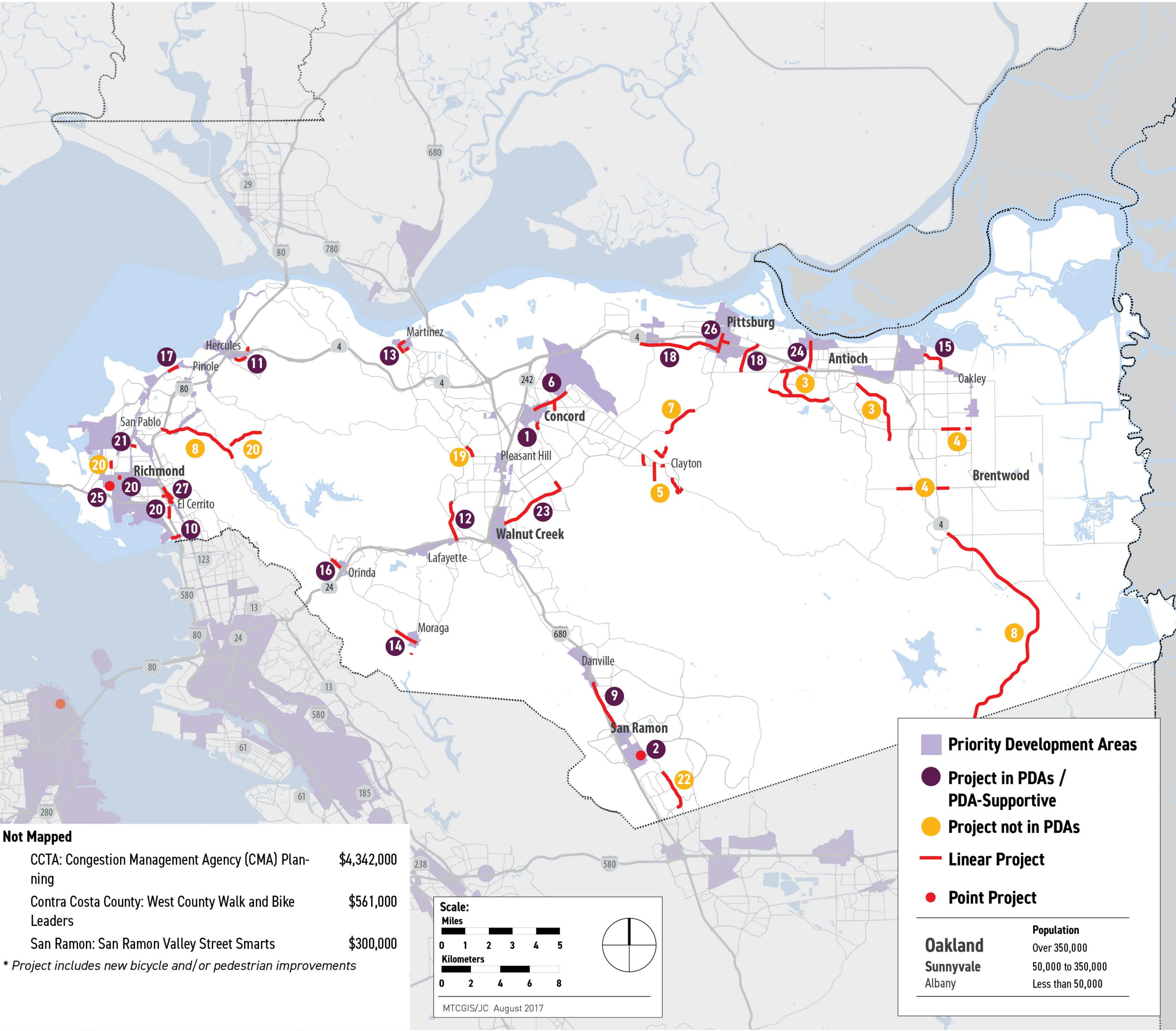
3	Antioch: Pavement Rehabilitation	\$2,474,000
4	Brentwood: Various Streets and Roads Preservation	\$1,653,000
5	Clayton: Neighborhood Streets Rehabilitation	\$308,000
6	Concord: Willow Pass Repaving & 6th St SRTS*	\$5,260,000
7	Contra Costa County: Kirker Pass Rd Overlay	\$1,343,000
8	Contra Costa County: Local Streets and Roads Preservation	\$4,327,000
9	Danville: Camino Ramon Improvements*	\$1,357,000
10	El Cerrito: Carlson Blvd and Central Ave Pavement Rehabilitation	\$544,000
11	Hercules: Sycamore/Willow Pavement Rehabilitation	\$492,000
12	Lafayette: Pleasant Hill Rd Pavement Rehabilitation	\$579,000
13	Martinez: Downtown Streets Rehabilitation	\$846,000
14	Moraga: Moraga Way and Canyon Rd/Camino Pablo Improvements*	\$1,203,000
15	Oakley: Vintage Parkway Rehabilitation	\$969,000
16	Orinda: Orinda Way Pavement Rehabilitation	\$620,000
17	Pinole: San Pablo Ave Rehabilitation	\$586,000
18	Pittsburg: Pavement Improvements	\$1,385,000
19	Pleasant Hill: Pleasant Hill Rd Improvements*	\$920,000
20	Richmond: Pavement Rehabilitation & ADA Improvements*	\$2,205,000
21	San Pablo: Market St Pavement Rehabilitation*	\$618,000
22	San Ramon: Alcosta Blvd Pavement Rehabilitation*	\$1,175,000
23	Walnut Creek: Ygnacio Valley & Oak Grove Rd Rehabilitation	\$2,608,000

Safe Routes to Schools

24	Antioch: L St Pathway to Transit	\$1,223,000
25	Richmond: Lincoln Elementary SRTS Pedestrian Enhancements	\$320,000

Transportation for Livable Communities

26	Pittsburg: BART Pedestrian and Bicycle Connectivity	\$3,870,000
27	El Cerrito: El Cerrito del Norte TOD Complete Streets Improvements	\$4,840,000

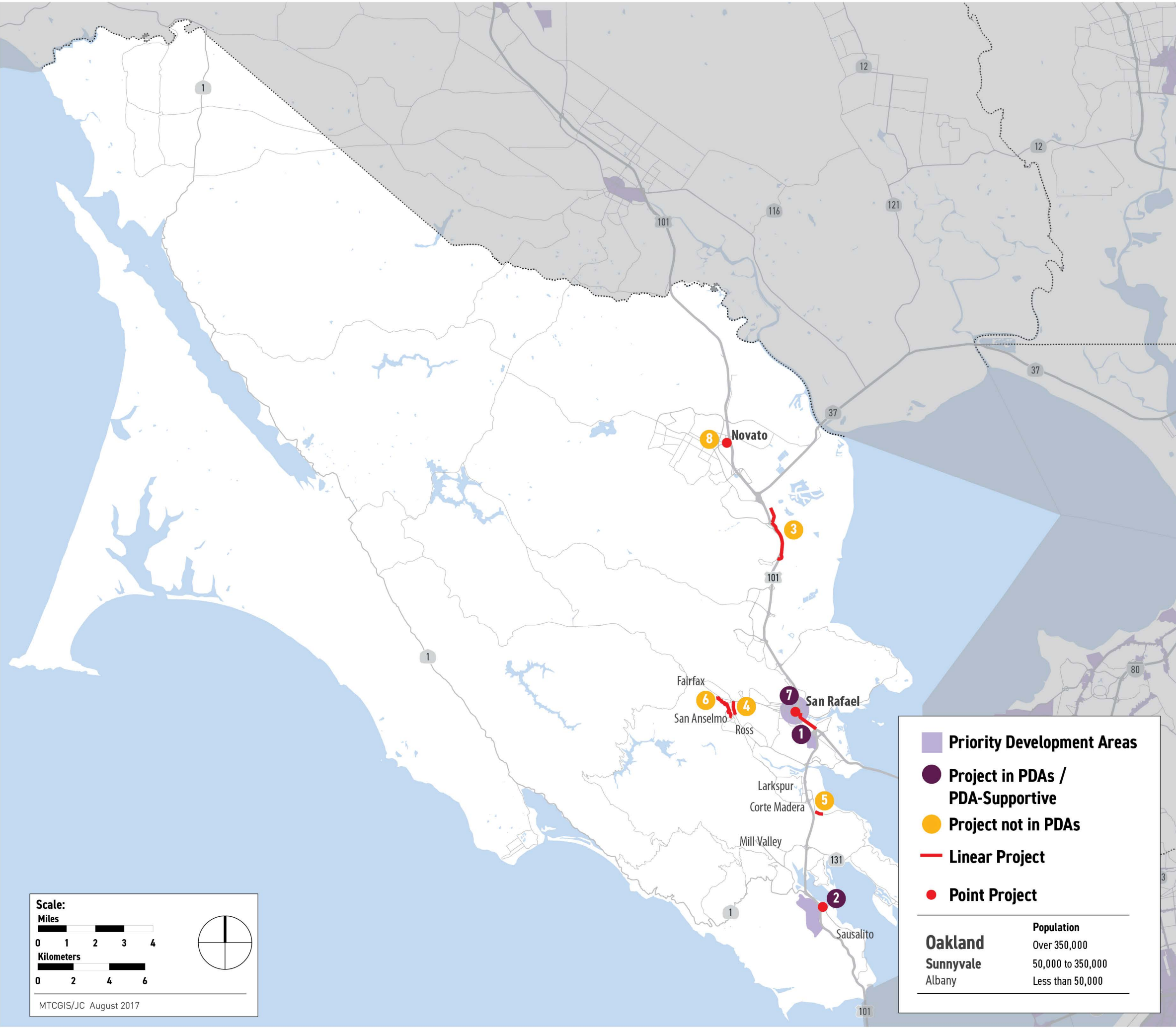


One Bay Area Grant (OBAG 2) Marin County Projects

Bicycle / Pedestrian		
1	San Rafael: Francisco Blvd East Sidewalk Improvements	\$2,100,000
2	Sausalito: US 101/Bridgeway/Gate 6 Bicycle Improvements	\$250,000
Local Streets & Roads		
3	Nave Dr and Bel Marin Keys Blvd Preservation (for Novato Downtown SMART Station)	\$1,450,000
4	San Anselmo: Sir Francis Drake Blvd Pavement Rehab and Crossing Improvements*	\$1,134,000
Safe Routes to Schools		
5	Corte Madera: Paradise Drive Muliti-Use Path (San Clement Dr to Seawolf Passage)	\$595,000
6	San Anselmo: San Anselmo Bike Spine	\$269,000
Transportation for Livable Communities		
7	GGBHTD: San Rafael Bettini Transit Center	\$1,250,000
8	Novato: Downtown Novato SMART Station (funded through exchange)**	\$1,450,000 (Local Funds)
Not Mapped		
	TAM: Congestion Management Agency (CMA) Planning	\$3,822,000

* Project includes new bicycle and/or pedestrian improvements

** Project is funded with local funds that were made available by programming OBAG 2 County Program Funds onto Novato's Nave Dr & Bel Marin Keys Blvd project and shifting an equal amount of local funds to the Novato SMART Station.



Scale:

Miles

0

1

2

3

4

Kilometers

0

2

4

6

MTCGIS/JC August 2017

Priority Development Areas

Project in PDAs / PDA-Supportive

Project not in PDAs

Linear Project

Point Project

Oakland

Sunnyvale

Albany

Population

Over 350,000

50,000 to 350,000

Less than 50,000

One Bay Area Grant (OBAG 2) Napa County Projects

Bicycle / Pedestrian

1 St. Helena: Main St. Pedestrian Improvements \$1,206,000

Local Streets & Roads

2 American Canyon: Green Island Rd Improvements* \$1,000,000

Transportation for Livable Communities

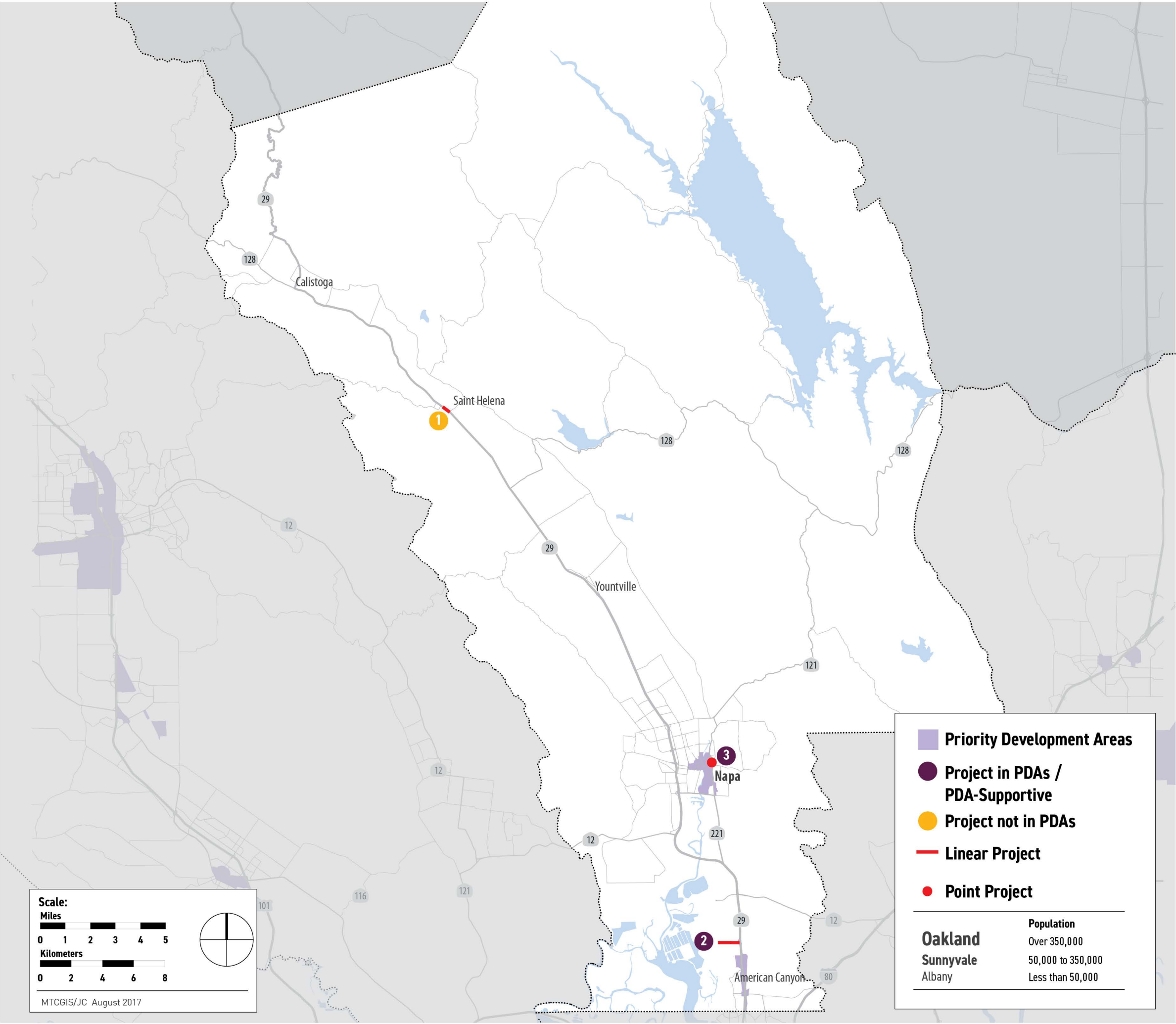
3 Napa: Silverado Trail Five-way Intersection Improvement \$2,000,000

Not Mapped

NVTA: Napa County Safe Routes to School (SRTS) Program \$122,000

NVTA: Congestion Management Agency (CMA) Planning \$3,822,000

* Project includes new bicycle and/ or pedestrian improvements.



One Bay Area Grant (OBAG 2) San Francisco County Projects

Safe Routes to School

1	SF DPW: John Yehall Chin Elementary Safe Routes to School (SRTS)	\$3,366,000
---	--	-------------

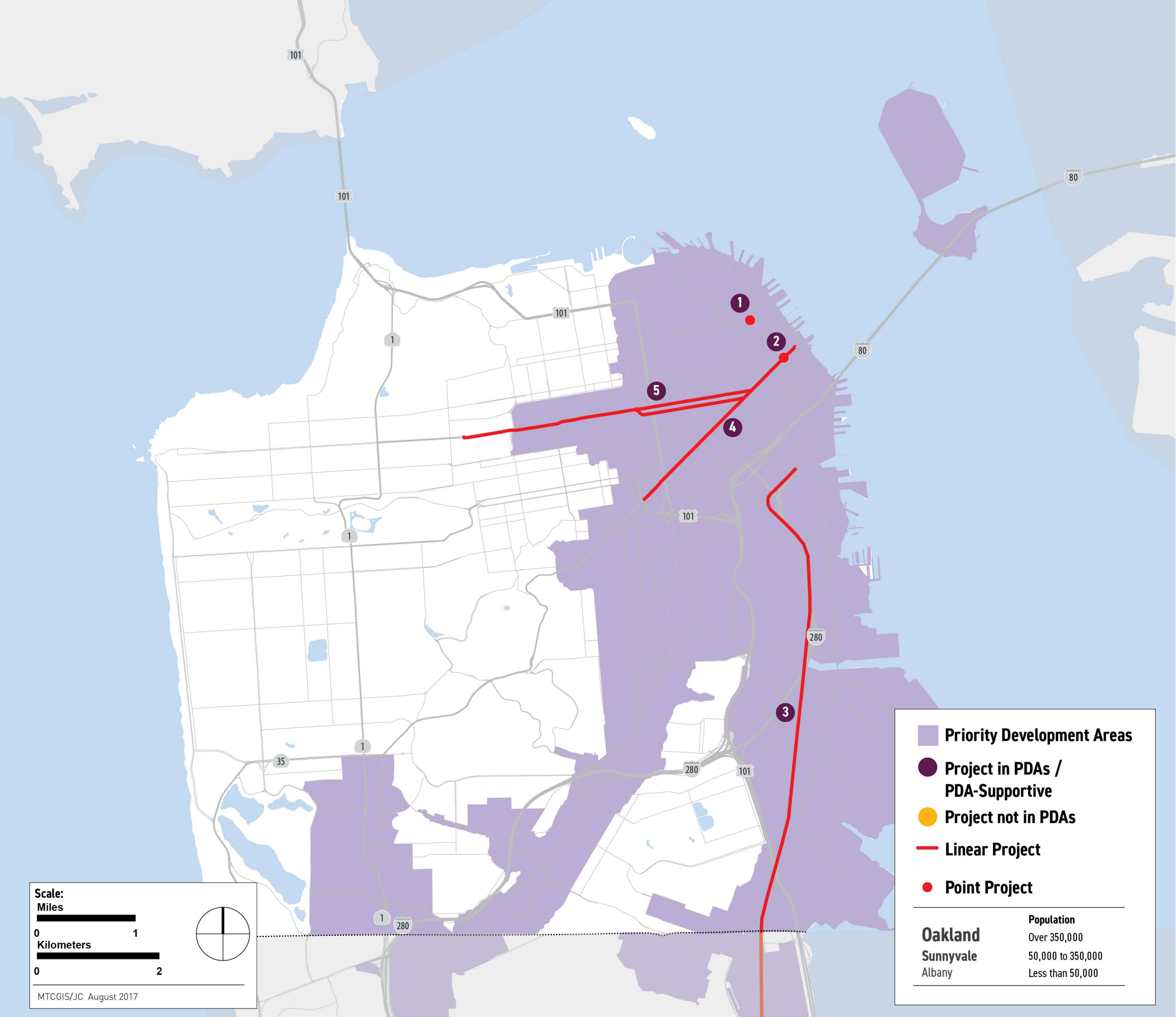
Transportation for Livable Communities

2	BART: Embarcadero Station New Northside Platform Elevator and Faregates	\$2,000,000
3	Caltrain: Peninsula Corridor Electrification	\$11,188,000
4	SF DPW: Better Market Street Improvements	\$15,980,000
5	SFMTA: Geary Bus Rapid Transit Phase 1	\$6,939,000

Not Mapped

	SFCTA: Congestion Management Agency (CMA) Planning	\$5,897,000
	San Francisco Safe Routes to School (SRTS) Program*	\$2,813,000

* SFCTA approved set-aside for SRTS projects/programs; project recommendations anticipated December 2017.



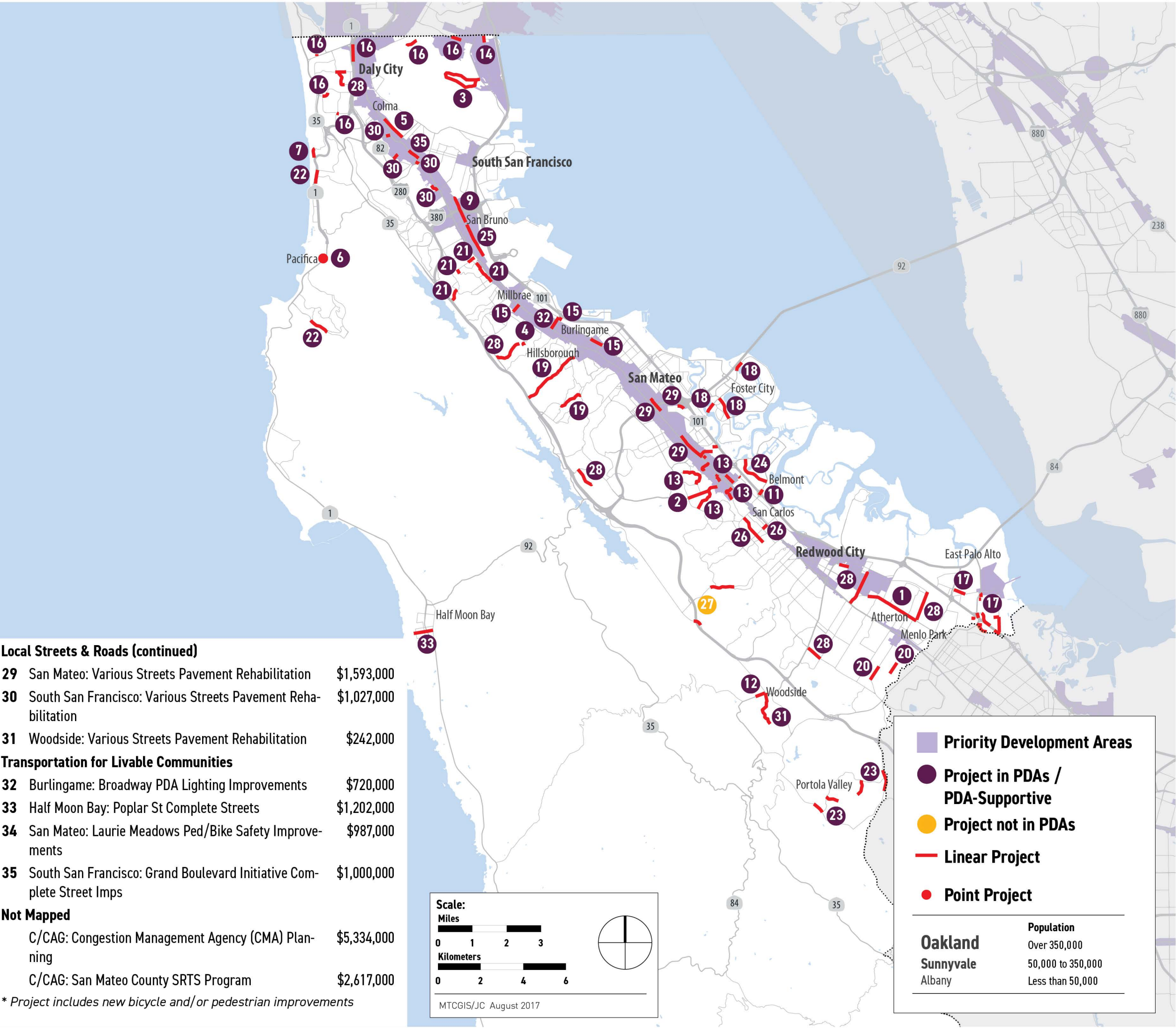
One Bay Area Grant (OBAG 2) San Mateo County Projects

Bicycle / Pedestrian

1	Atherton: Middlefield Rd Class II Bike Lanes	\$251,000
2	Belmont: Ralston Ave Corridor Bike/Ped Improvements	\$1,000,000
3	Brisbane: Crocker Trail Commuter Connectivity Upgrades	\$885,000
4	Burlingame: Hoover School Area Sidewalk Improvements	\$700,000
5	Colma: Mission Rd Bicycle/Pedstrian Improvements	\$625,000
6	Pacifica: Citywide Curb Ramp Replacements	\$400,000
7	Pacifica: Palmetto Sidewalk Improvements	\$330,000
8	Redwood City: US 101/Woodside Rd Class I Bikeway	\$948,000
9	San Bruno: Huntington Transit Corridor Bicycle/Pedestrian and Related Imps	\$914,000
10	San Carlos: Ped Enhancements Arroyo/Cedar and Hemlock/Orange	\$500,000
11	San Carlos: US 101/Holly Street Bike/Ped Overcrossing	\$1,000,000
12	Woodside: Woodside Pathway Phase 3	\$136,000

Local Streets & Roads

13	Belmont: Various Streets Pavement Rehabilitation	\$467,000
14	Brisbane: Tunnel Ave Rehabilitation*	\$137,000
15	Burlingame: Various Street Resurfacing	\$571,000
16	Daly City: Various Streets Pavement Resurfacing and Slurry Seal	\$1,310,000
17	East Palo Alto: Various Streets Resurfacing	\$416,000
18	Foster City: Various Streets Pavement Rehabilitation	\$441,000
19	Hillsborough: Various Streets Resurfacing	\$408,000
20	Menlo Park: Santa Cruz and Middle Avenues Rehabilitation	\$647,000
21	Millbrae: Various Streets Pavement Rehabilitation	\$387,000
22	Pacifica: Various Streets Pavement Rehabilitation	\$671,000
23	Portola Valley: Various Streets Resurfacing	\$201,000
24	Redwood City: Twin Dolphin Parkway Overlay	\$1,266,000
25	San Bruno: Various Streets Pavement Rehabilitation	\$673,000
26	San Carlos: Cedar and Brittan Ave Pavement Rehabilitation	\$575,000
27	San Mateo County: Canada Rd and Edgewood Rd Resurfacing	\$892,000
28	San Mateo County: Countywide Pavement Maintenance	\$1,072,000



One Bay Area Grant (OBAG 2) Santa Clara County Projects

Bicycle / Pedestrian

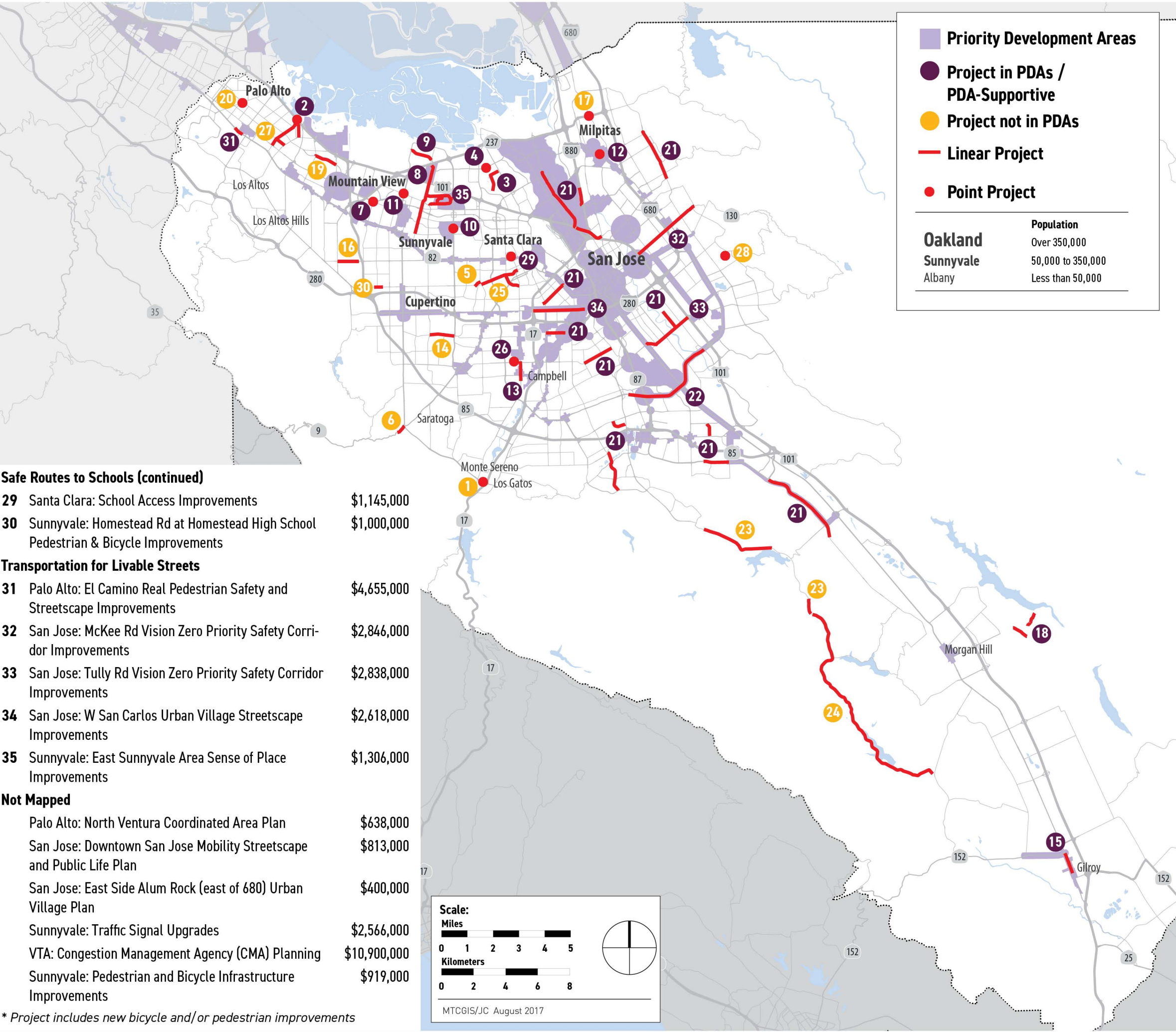
1	Los Gatos: Los Gatos Creek Trail to Highway 9 Trail-head Connection	\$343,000
2	Palo Alto: Adobe Creek/Highway 101 Bicycle Pedestrian Bridge	\$4,350,000
3	Santa Clara: Hetch-Hetchy Trail Phase 1	\$790,000
4	Santa Clara: San Tomas Aquino Creek Trail Underpass	\$2,449,000
5	Santa Clara: Saratoga Creek Trail Phase 1	\$3,735,500
6	Saratoga: Saratoga Village Crosswalks and Sidewalk Rehabilitation	\$338,000
7	Sunnyvale: Bernardo Avenue Bicycle Underpass - EIR	\$500,000
8	Sunnyvale: Fair Oaks Avenue Bikeway - Phase 2	\$335,000
9	Sunnyvale: Java Dr Road Diet and Bike Lanes	\$214,000
10	Sunnyvale: Lawrence Station Area Sidewalks & Bike Facilities	\$214,000
11	Sunnyvale: Peery Park Sense of Place Improvements	\$1,151,000
12	VTA/Milpitas: Montague Expressway Pedestrian Bridge at Milpitas BART	\$3,560,000

Local Streets & Roads

13	Campbell: Winchester Blvd Overlay	\$554,000
14	Cupertino: Cupertino Pavement Management Program	\$769,000
15	Gilroy: Downtown Monterey St Rehabilitation	\$1,028,000
16	Los Altos: Fremont Ave Asphalt Concrete Overlay	\$336,000
17	Milpitas: Street Resurfacing	\$1,609,000
18	Morgan Hill: East Dunne Ave Pavement Rehabilitation	\$857,000
19	Mountain View: West Middlefield Road Improvements*	\$1,136,000
20	Palo Alto: Street Resurfacing	\$1,009,000
21	San Jose: Pavement Maintenance Program	
22	Santa Clara County: Capitol Expressway Pavement Rehabilitation	\$5,000,000
23	Santa Clara County: McKean Rd Pavement Rehabilitation	\$1,151,000
24	Santa Clara County: Uvas Rd Pavement Rehabilitation	\$1,701,000
25	Santa Clara: Streets & Roads Preservation	\$2,356,000

Safe Routes to Schools

26	Campbell: Eden Ave Sidewalk Improvements	\$555,000
27	Palo Alto: Waverley, E. Meadow & Fabian Enhanced Bikeways	\$919,000
28	San Jose: Mount Pleasant Pedestrian & Bicycle Traffic Safety Improvements	\$1,000,000



Safe Routes to Schools (continued)

29	Santa Clara: School Access Improvements	\$1,145,000
30	Sunnyvale: Homestead Rd at Homestead High School Pedestrian & Bicycle Improvements	\$1,000,000

Transportation for Livable Streets

31	Palo Alto: El Camino Real Pedestrian Safety and Streetscape Improvements	\$4,655,000
32	San Jose: McKee Rd Vision Zero Priority Safety Corridor Improvements	\$2,846,000
33	San Jose: Tully Rd Vision Zero Priority Safety Corridor Improvements	\$2,838,000
34	San Jose: W San Carlos Urban Village Streetscape Improvements	\$2,618,000
35	Sunnyvale: East Sunnyvale Area Sense of Place Improvements	\$1,306,000

Not Mapped

Palo Alto: North Ventura Coordinated Area Plan	\$638,000
San Jose: Downtown San Jose Mobility Streetscape and Public Life Plan	\$813,000
San Jose: East Side Alum Rock (east of 680) Urban Village Plan	\$400,000
Sunnyvale: Traffic Signal Upgrades	\$2,566,000
VTA: Congestion Management Agency (CMA) Planning	\$10,900,000
Sunnyvale: Pedestrian and Bicycle Infrastructure Improvements	\$919,000

* Project includes new bicycle and/or pedestrian improvements

One Bay Area Grant (OBAG 2) Solano County Projects

Bicycle / Pedestrian

- 1

Benicia: Park Rd Improvements

\$2,731,000
- 2

STA: Vacaville - Jepson Parkway Phase 3 Bike Path

\$1,407,000

Local Streets & Roads

- 3

Solano County: County Roads Paving

\$506,000
- 4

Solano County: Farm to Market Phase 2 Improvements*

\$1,000,000
- 5

Suisun City: Railroad Ave Repaving

\$491,000
- 6

Vacaville: Various Streets Overlay

\$1,193,000
- 7

Vallejo: Various Streets Overlay

\$2,075,000

Safe Routes to Schools

- 8

Fairfield: Grange Middle School SRTS Improvements

\$260,000

Transportation for Livable Communities

- 9

Vacaville: VacaValley/I-505 Ramps Roundabouts

\$1,907,000

Not Mapped

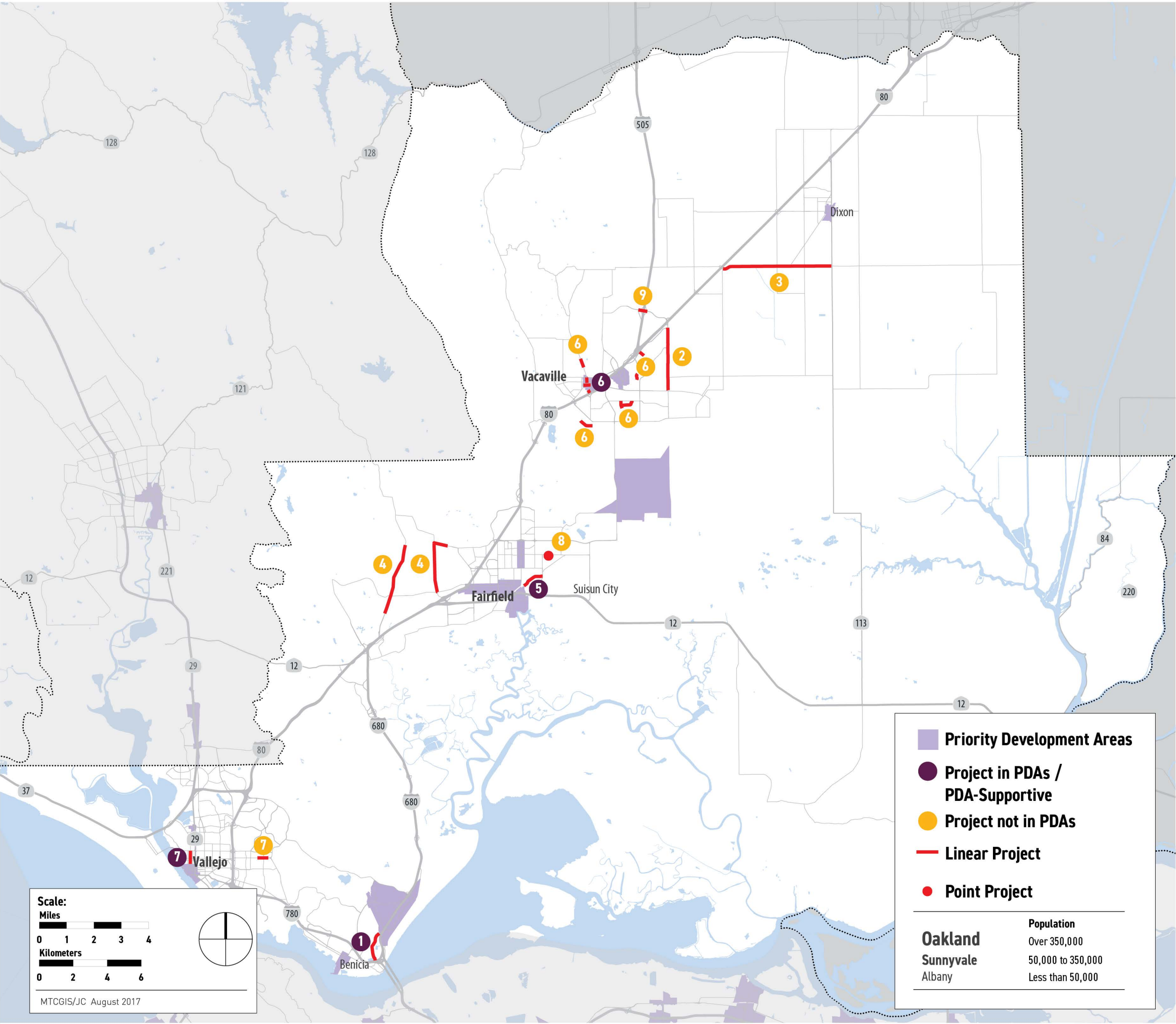
- STA: Congestion Management Agency (CMA) Planning

\$6,861,000
- STA: Solano Mobility Call Center

\$1,537,000
- STA: Solano County SRTS Program

\$1,209,000

* Project includes new bicycle and/or pedestrian improvements.



One Bay Area Grant (OBAG 2) Sonoma County Projects

Bicycle / Pedestrian

1	Petaluma: SMART Pathway	\$400,000
2	Santa Rosa: US 101 Bicycle and Pedestrian Bridge Overcrossing	\$1,418,000
3	Sonoma County: Crocker Bridge Bike and Pedestrian Passage	\$1,809,000
4	Sonoma: Fryer Creek Bicycle and Pedestrian Bridge	\$501,000

Local Streets & Roads

5	Cotati: E. Cotati Ave Rehabilitation	\$675,000
6	Rohnert Park: Various Streets Rehabilitation*	\$1,035,000
7	Santa Rosa: Various Streets Rehabilitation	\$1,655,000
8	Sebastopol: Bodega Ave Bike Lanes and Pavement Rehabilitation*	\$1,195,000
9	Sonoma County: River Rd Pavement Rehabilitation	\$3,264,000
10	Sonoma County: Various County Roads Rehabilitation*	\$2,600,000
11	Windsor: Windsor River Rd at Windsor Rd Intersection Improvements*	\$3,000,000

Transportation for Livable Communities

12	Healdsburg: Healdsburg Ave Road Diet	\$600,000
13	Petaluma: Petaluma Blvd South Road Diet	\$2,916,000

Not Mapped

	SCTA: Countywide Safe Routes to School (SRTS) Program	\$1,655,000
	SCTA: Congestion Management Agency (CMA) Planning	\$5,000,000

* Project includes new bicycle and/or pedestrian improvements.

